


















Rhif y Cais / Application Number : C16/0460/15/LL

Cynllun lleoliad ar gyfer adnabod y safle yn unig. Dim i raddfa.
Location Plan for identification purposes only. Not to scale.



KEY:

-  Pond, watercourse
-  Tarmac road
-  Paving
-  Re-routed public footpath
-  Timber bridge
-  Existing services
-  Existing trees & shrubs
-  Proposed trees
-  Proposed shrubs
-  SP- Service pitch
-  HS- Hardstanding pitch
-  1.2m Timber palisade fence
-  1.8m Timber palisade fence
-  1.2m Stock/rabbit fence
-  Timber Gate



SUMMARY:
 19 No. Service Pitches
 35 No. Hardstanding Pitches
 54 No Pitches

A. 150714	
Proposals submitted to 2m scale residential gate design	
Revisions	
Made to the original	
Project	
Proposed Calington Park Llanberris, North Wales for Morris Lodgum	
Title	
PROPOSED SITE PLAN	
Drawing number	1702-010 A
Drawn By:	SD
Checked By:	DMW
Date	15/06/21
Scale	1:500

HARRISON PITT ARCHITECTS
 29 CASTLE HILL
 LANCASTER
 LA1 1YH
 TEL: 01524 32479
 FAX: 01524 32470
 www.harrisonpitt.co.uk

